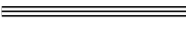

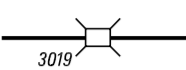
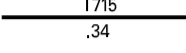



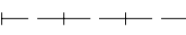






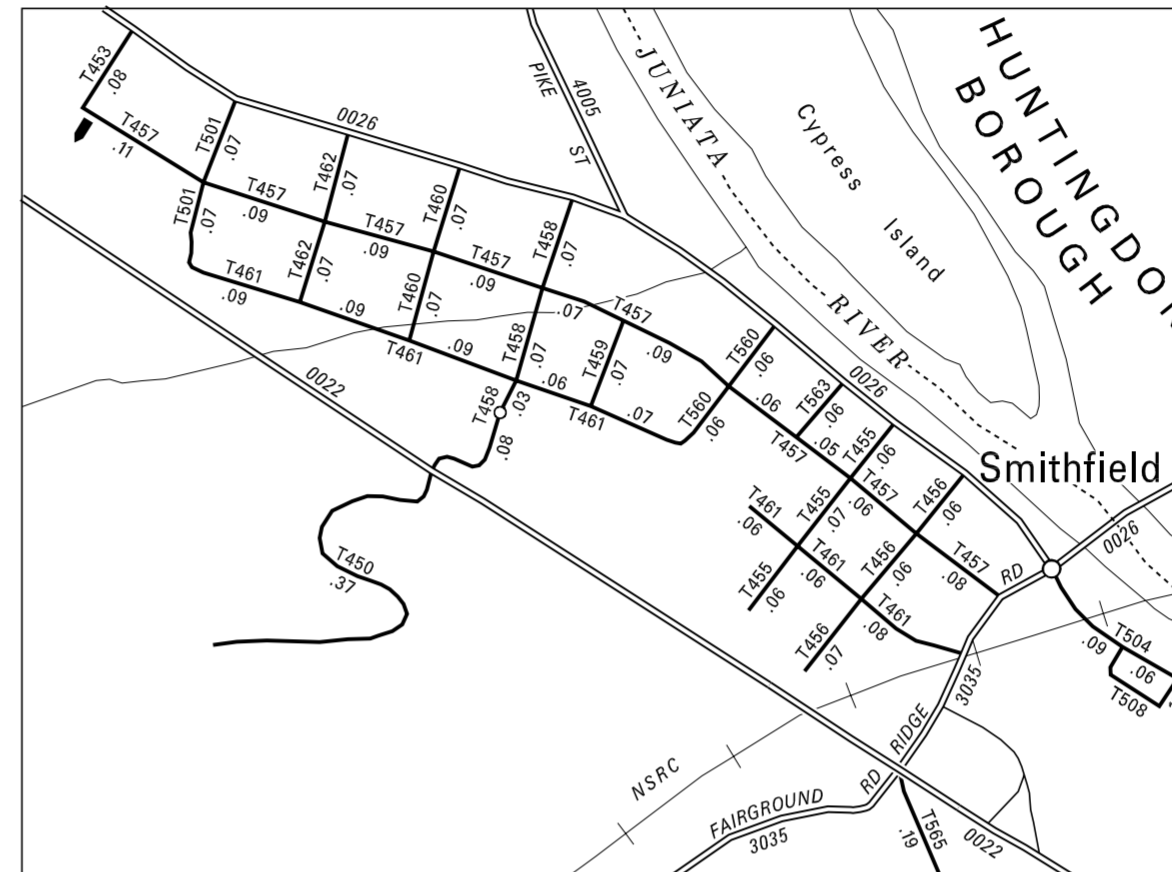
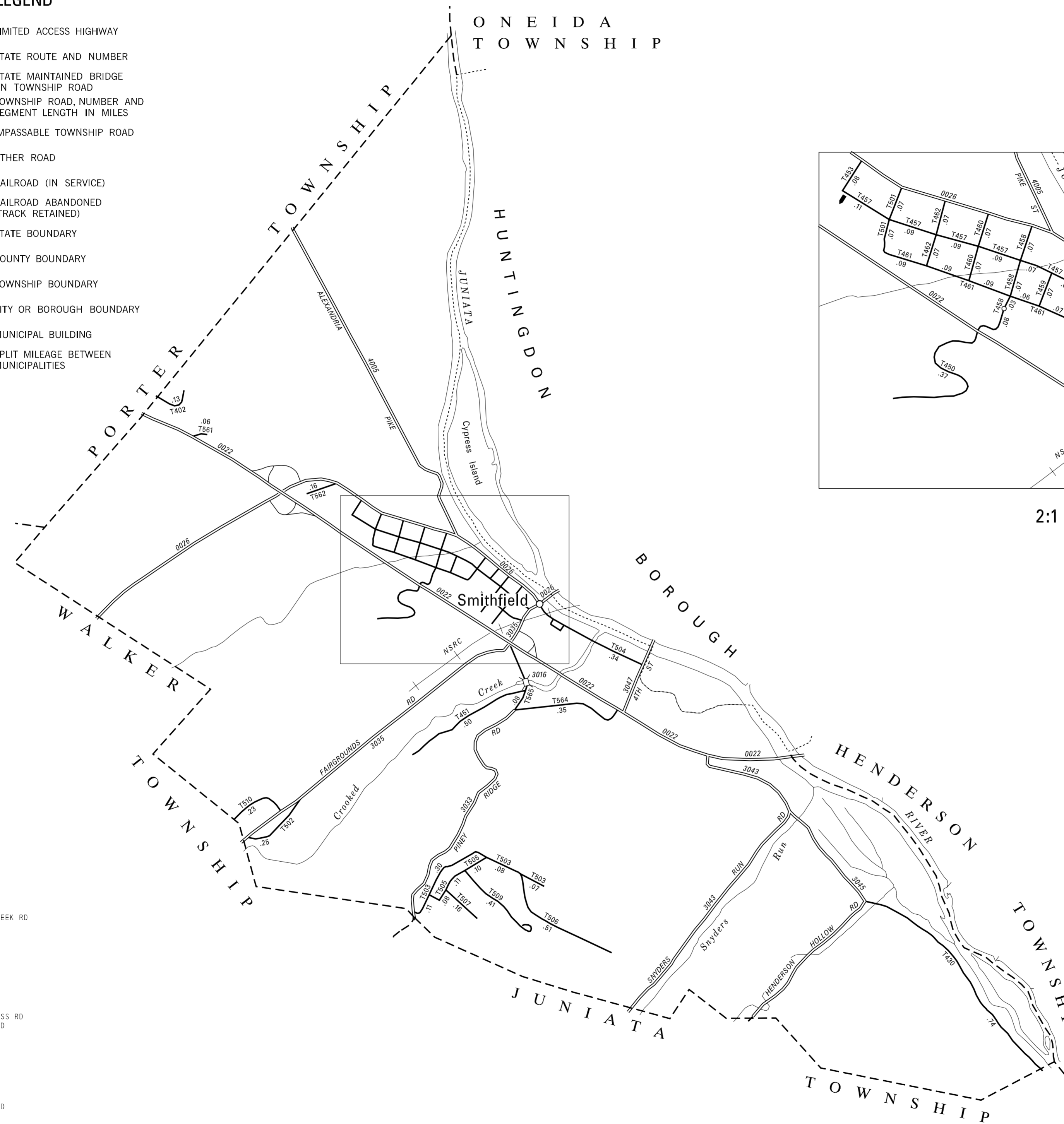


**LEGEND**

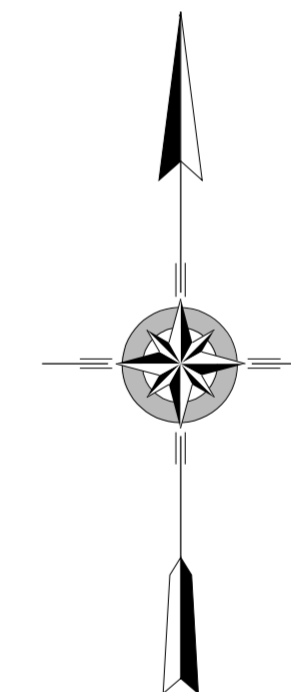
-  LIMITED ACCESS HIGHWAY
-  STATE ROUTE AND NUMBER
-  STATE MAINTAINED BRIDGE ON TOWNSHIP ROAD
-  TOWNSHIP ROAD, NUMBER AND SEGMENT LENGTH IN MILES
-  IMPASSABLE TOWNSHIP ROAD
-  OTHER ROAD
-  RAILROAD (IN SERVICE)
-  RAILROAD ABANDONED (TRACK RETAINED)
-  STATE BOUNDARY
-  COUNTY BOUNDARY
-  TOWNSHIP BOUNDARY
-  CITY OR BOROUGH BOUNDARY
-  MUNICIPAL BUILDING
-  SPLIT MILEAGE BETWEEN MUNICIPALITIES

TOTAL MILES	
Township Road System	8.40*
State Highway System	11.54
Total	19.94

\* Includes ACT 32 Turnback Mileage of 0.62



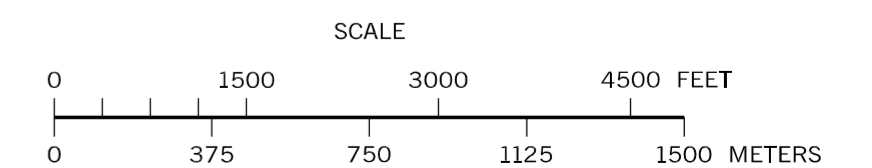
2:1



**SMITHFIELD  
SECOND CLASS TOWNSHIP MAP  
HUNTINGDON COUNTY**

PREPARED BY THE  
PENNSYLVANIA DEPARTMENT OF TRANSPORTATION  
BUREAU OF PLANNING AND RESEARCH  
GEOGRAPHIC INFORMATION DIVISION  
IN COOPERATION WITH THE  
U.S. DEPARTMENT OF TRANSPORTATION  
FEDERAL HIGHWAY ADMINISTRATION  
MUNICIPAL CODE 31 221

REVISED PER FORM 990 DATED 12-1-05



- 402 OAK DR
- 430 POINT RD
- 450 WESTOVER HILL RD
- 451 SOUTH CROOKED CREEK RD
- 453 FOURTEENTH ST
- 455 SPRUCE ST
- 456 PINE ST
- 457 MT VERNON AV
- 458 TENTH ST
- 459 NINTH ST
- 460 ELEVENTH ST
- 461 JUNIATA AV
- 462 TWELFTH ST
- 501 THIRTEENTH ST
- 502 FAIRGROUNDS ACCESS RD
- 503 LEFFARDS BENCH RD
- 504 PENNSYLVANIA AV
- 505 TOWER RD
- 506 COUNTRY HILLS DR
- 507 SUNNY RD
- 508 JUNIATA AV
- 509 SHADY LA
- 510 HORDUBAY RD
- 560 EIGHTH ST
- 561 WALNUT TERRACE RD
- 562 ROTHROCK LA
- 563 SEVENTH ST
- 564 CROOKED CREEK RD
- 565 PINEY RIDGE RD